

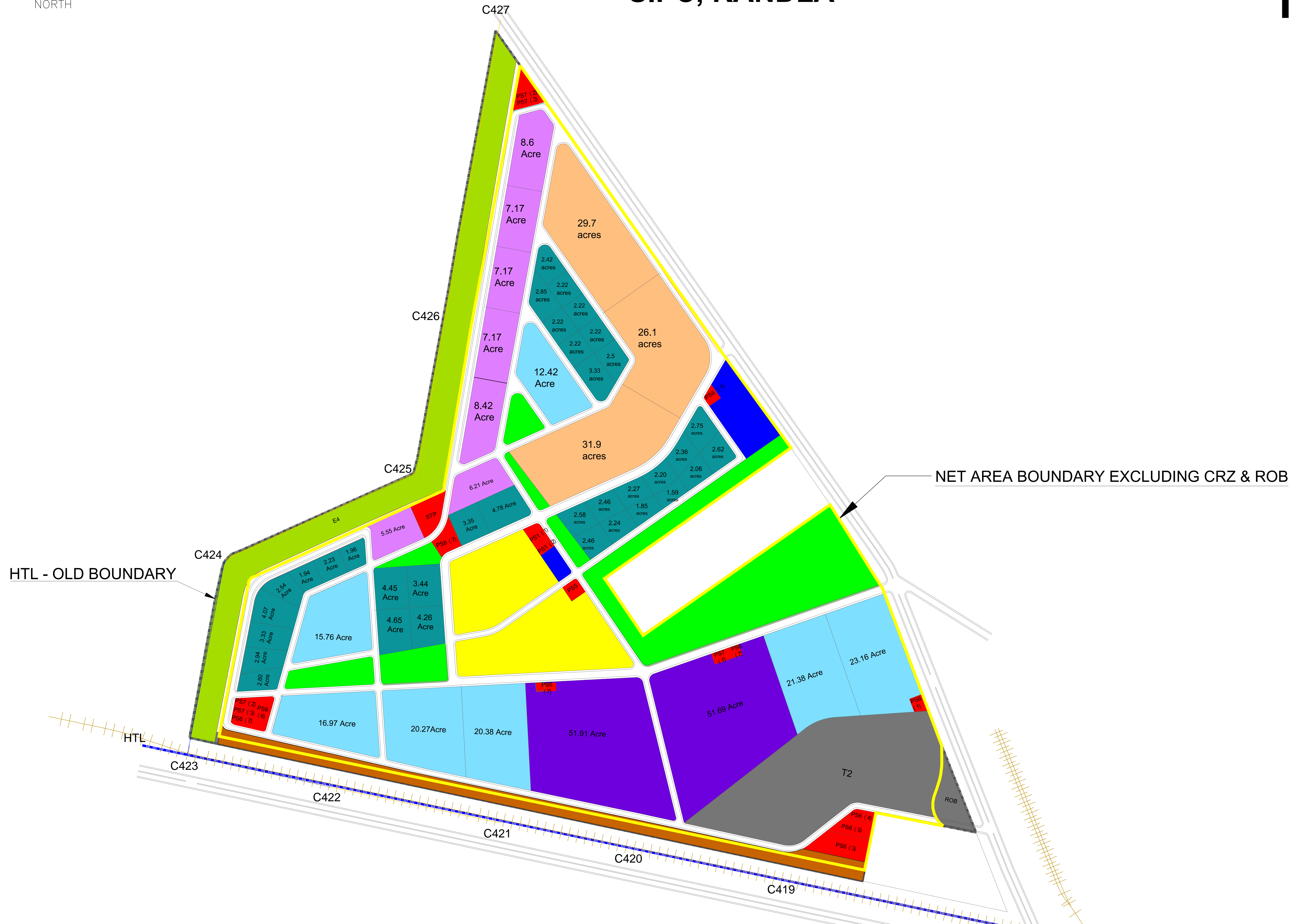


TENTATIVE PLOT PLAN OF LOCATION - 2 SIPC, KANDLA



Proposed master plan layout with land use details.
Description : Plan showing Smart Industrial Port City (SIPC) - Kandla, Location - 2 at Kandla

Land Use Plan			
Sr. No.	Land Use	Area (Acre)	% Land Use
1	Green	88.03	10.4
2	Industrial Ancillary Service Area	12.40	1.47
3	Industrial Colony	52.80	6.25
4	Industries	468.11	55.40
4.1	0-5	96.18	11.38
4.2	5 to 10	50.29	5.95
4.3	10 to 25	130.34	15.42
4.4	25 to 50	87.70	10.38
4.5	More than 50	103.60	12.26
5	Public	22.46	2.66
6	Transport & Logistics	64.95	7.69
7	Roads + Flood Protection Embankment	136.27	16.13
Total		845.02	100.0
Railway Siding		29.83	



**Location 2 - Industrial Development
1:5000**

Notes
1. All dimensions are in metres.
2. Drawings shall not be scaled for dimensions, only written dimensions shall be followed.

 **KANDLA PORT TRUST**
Smart Industrial Port City (SIPC) Project
Address :- P.O.Box No. 50, A.O. Building, Gandhidham (Kutch) - 370 201
Gujarat, INDIA.
Phone : + 91 2836 233055, 239055, 239055
Telefax : +91 2836 220146, 235982
E-mail : bdc@kandlaport.com ; www.kandlaport.com

Drawing Name :- Tentative Plot Plan of Location - 2,
SIPC, Kandla
Drawing No. :- KPT / SIPC / LOC-2 / 0002